



**EARTHWORKS SUMMARY REPORT
CAPESTONE ESTATE – STAGE 2A(2)
LOT 52**



Field Density Results

Test No.	Date Tested	Test Location	Dry Density Ratio AS1289 5.4.1 (Standard)
414	18.1.13	o/s 12m Rear bdy, o/s 5m Left bdy. R.L.6.74.	90.0
826	21.9.13	o/s 11m Front bdy, o/s 3m Left bdy. R.L.6.70. Retest.	101.0

In our opinion fill on Lot 52 has been placed in a controlled manner to achieve a minimum dry density ratio of 95% to (AS1289.5.1.1 Standard Compaction). We confirm that filling to design final level can be termed controlled filling in accordance with Section 6.4.2. of AS2870-2011, via a "Level 1" inspection and testing commission.

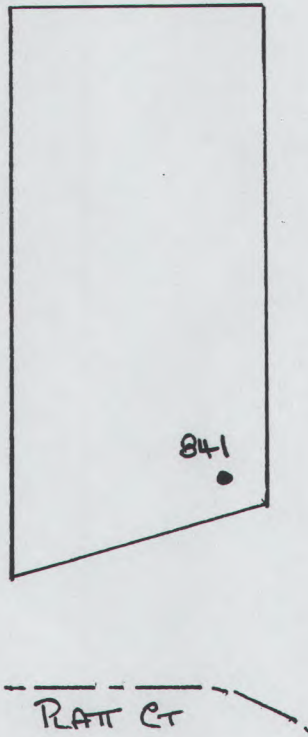
GREG McGRANN



Brisbane Soil Testing
76 Groth Road
Boondall, Q. 4034
Ph. (07) 3265 2033

NATA Reg. No. 2415

**EARTHWORKS SUMMARY REPORT
CAPESTONE ESTATE – STAGE 2A(2)
LOT 56**



Field Density Results

Test No.	Date Tested	Test Location	Dry Density Ratio AS1289 5.4.1 (Standard)
841	25.9.13	o/s 2m Front bdy, o/s 2m Right bdy. R.L.6.90.	102.0

In our opinion fill on Lot 56 has been placed in a controlled manner to achieve a minimum dry density ratio of 95% to (AS1289.5.1.1 Standard Compaction). We confirm that filling to design final level can be termed controlled filling in accordance with Section 6.4.2. of AS2870-2011, via a "Level 1" inspection and testing commission.


.....
GREG McGRANN



Brisbane Soil Testing
76 Groth Road
Boondall, Q. 4034
Ph. (07) 3265 2033

NATA Reg. No. 2415

**EARTHWORKS SUMMARY REPORT
CAPESTONE ESTATE – STAGE 2A(2)
LOT 57**

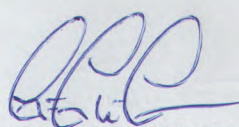


RATT G

Field Density Results

Test No.	Date Tested	Test Location	Dry Density Ratio AS1289 5.4.1 (Standard)
842	25.9.13	o/s 3m Front bdy, o/s 2m Left bdy. R.L.6.92.	98.0

In our opinion fill on Lot 57 has been placed in a controlled manner to achieve a minimum dry density ratio of 95% to (AS1289.5.1.1 Standard Compaction). We confirm that filling to design final level can be termed controlled filling in accordance with Section 6.4.2. of AS2870-2011, via a "Level 1" inspection and testing commission.




GREG McGRANN



Brisbane Soil Testing
76 Groth Road
Boondall, Q. 4034
Ph. (07) 3265 2033

NATA Reg. No. 2415

**EARTHWORKS SUMMARY REPORT
CAPESTONE ESTATE – STAGE 2A(2)
LOT 69**




MCKEE CR

Field Density Results

Test No.	Date Tested	Test Location	Dry Density Ratio AS1289 5.4.1 (Standard)
374	11.1.13	o/s 7m Rear bdy, o/s 4m Left bdy. R.L.7.84.	96.5
668	24.7.13	o/s 2m Rear bdy, o/s 5m Left bdy. R.L.7.40.	98.5

In our opinion fill on Lot 69 has been placed in a controlled manner to achieve a minimum dry density ratio of 95% to (AS1289.5.1.1 Standard Compaction). We confirm that filling to design final level can be termed controlled filling in accordance with Section 6.4.2. of AS2870-2011, via a "Level 1" inspection and testing commission.




GREG McGRANN



Brisbane Soil Testing
76 Groth Road
Boondall, Q. 4034
Ph. (07) 3265 2033

NATA Reg. No. 2415

**EARTHWORKS SUMMARY REPORT
CAPESTONE ESTATE – STAGE 2A(2)
LOT 70**



MC KEE CR

Field Density Results

Test No.	Date Tested	Test Location	Dry Density Ratio AS1289 5.4.1 (Standard)
373	11.1.13	o/s 6m Rear bdy, o/s 2m Right bdy. R.L.7.68.	100.0
673	25.7.13	o/s 2m Rear bdy, o/s 4m Right bdy. R.L.7.56.	97.5
825	21.9.13	o/s 10m Rear bdy, o/s 4m Left bdy. R.L.8.13.	95.0

In our opinion fill on Lot 70 has been placed in a controlled manner to achieve a minimum dry density ratio of 95% to (AS1289.5.1.1 Standard Compaction). We confirm that filling to design final level can be termed controlled filling in accordance with Section 6.4.2. of AS2870-2011, via a "Level 1" inspection and testing commission.

.....
GREG McGRANN



Brisbane Soil Testing
76 Groth Road
Boondall, Q. 4034
Ph. (07) 3265 2033

NATA Reg. No. 2415