

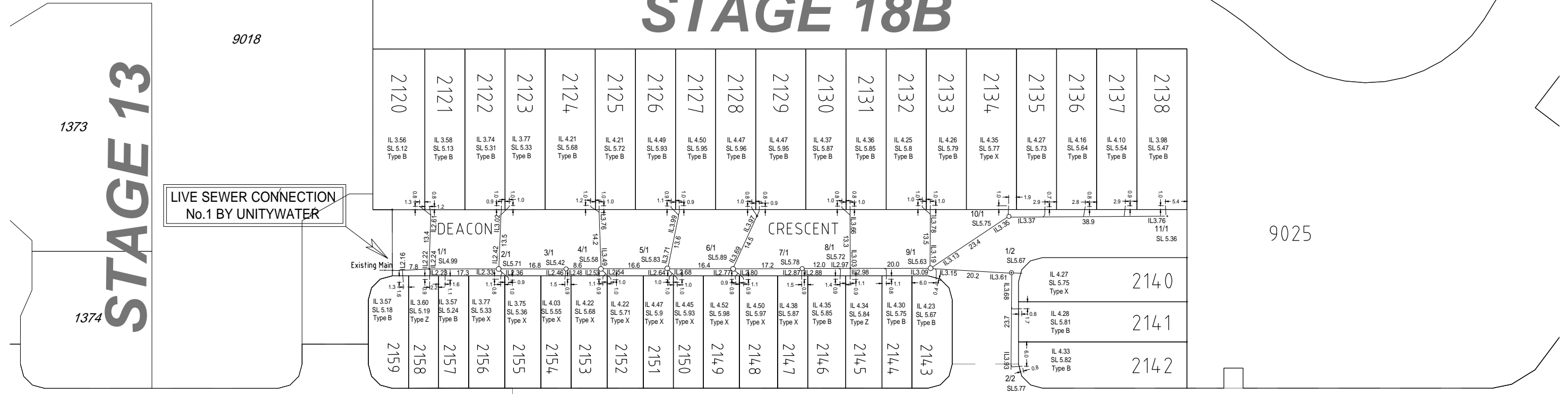
ENGINEER'S CERTIFICATION

I, DARRYL HAYTER
 being a Consulting Engineer and duly authorised representative of: -
EMPOWER ENGINEERS & PROJECT MANAGERS Pty Ltd
 hereby:-
 # certify the information contained in this drawing is an accurate "as constructed" representation of the works;
 # accept responsibility for the "as constructed" information contained in this drawing; and
 # acknowledge the "as constructed" information contained in the drawing may be relied on by the MORETON BAY REGIONAL COUNCIL and others.
 Certification for Stage 18B by D.H. on 14/01/19.
 For: EMPOWER ENGINEERS & PROJECT MANAGERS Pty. Ltd.
 RPEQ No: 5694

Registered Surveyor's certification
 We, VERIS AUSTRALIA Pty Ltd, hereby certify that the vertical and horizontal locations, and dimensions shown on this plan are a true and correct record and were located by survey.
[Signature] 6448 07/12/2018
 Delegate Cadastral Surveyor Date



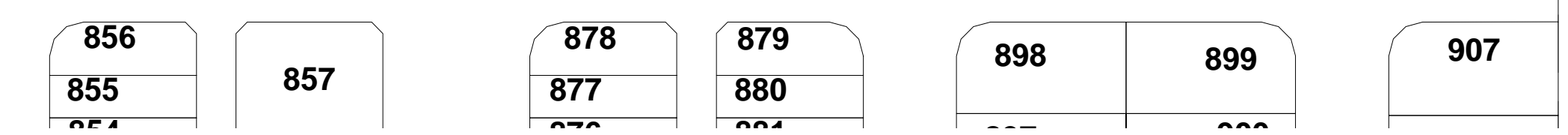
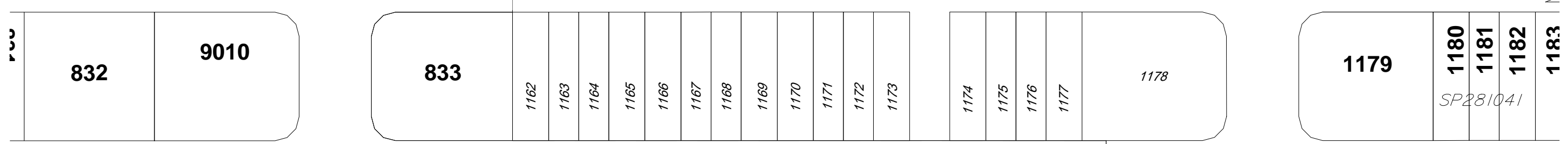
STAGE 18B



STAGE 8

NAPIER AVENUE

STAGE 10



COORDINATE DATUM NOTE:
 HORIZONTAL COORDINATES(E,N) SUPPLIED ARE MAPPING GRID OF AUSTRALIA(MGA), ZONE 56 BASED ON THE UNIVERSAL TRANSVERSE MERCATOR PROJECTION AND THE GEOCENTRIC DATUM OF AUSTRALIA 1994.
 HORIZONTAL DATUM DERIVED FROM PSM186710, E 503315.600, N 6987236.028.
 LEVELS SUPPLIED ARE ON THE AUSTRALIAN HEIGHT DATUM(AHD)
 LEVEL DATUM DERIVED FROM PSM177891 RL 16.396 (AHD)

A1

INDEX	DATE	REVISIONS	DRAWN	CHECKED	PASSED
A	07/12/2018	ORIGINAL	JMc	JMc	

DRAWN	CHECKED	DATE
JMc	JMc	07/12/2018
		07/12/2018



BRISBANE PROSERPINE
 (07) 3886 4700 (07) 4945 1722
 MACKAY CAIRNS
 (07) 4931 9911 (07) 4931 9722
 veris.com.au
 ACN 604 671 374
 Queensland Surveying Pty Ltd, a Veris Company



Unitywater
 2018012092 18B
 STAGE 18B CAPESTONE ESTATE
 KINSELLES ROAD EAST, MANGO HILL
 AS-CONSTRUCTED SEWER

SHEET 1 OF 1 SHEETS	SCALE 1:500
REVISION DATE 07/12/2018	REVISION A
DISCIPLINE CODE C	
DRAWING NO. U-2018-0851 AS	