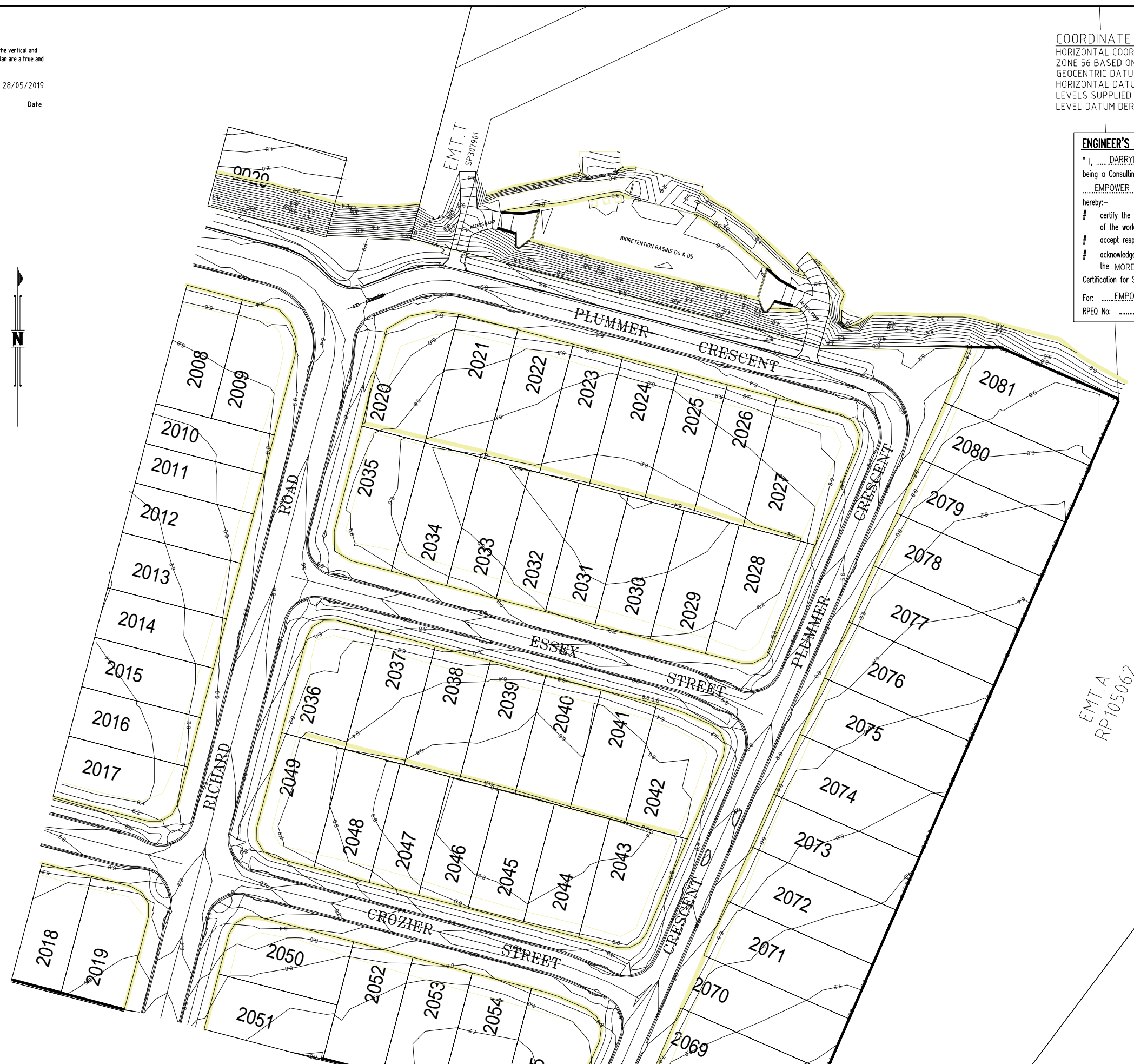


Registered Surveyor's certification
 We, VERIS AUSTRALIA Pty Ltd, hereby certify that the vertical and horizontal locations, and dimensions shown on this plan are a true and correct record and were located by survey.

[Signature] 6448 28/05/2019
 Delegate Cadastral Surveyor Date

COORDINATE DATUM NOTE:
 HORIZONTAL COORDINATES (E, N) SUPPLIED ARE MAPPING GRID OF AUSTRALIA (MGA), ZONE 56 BASED ON THE UNIVERSAL TRANSVERSE MERCATOR PROJECTION AND THE GEOCENTRIC DATUM OF AUSTRALIA 1994.
 HORIZONTAL DATUM DERIVED FROM PSM160605, E 496434.400, N 7050402.659.
 LEVELS SUPPLIED ARE ON THE AUSTRALIAN HEIGHT DATUM (AHD)
 LEVEL DATUM DERIVED FROM PSM160605 RL 20.016 (AHD)

ENGINEER'S CERTIFICATION
 I, DARRYL HAYTER
 being a Consulting Engineer and duly authorised representative of -
EMPOWER ENGINEERS & PROJECT MANAGERS Pty Ltd
 hereby:-
 # certify the information contained in this drawing is an accurate "as constructed" representation of the works;
 # accept responsibility for the "as constructed" information contained in this drawing; and
 # acknowledge the "as constructed" information contained in the drawing may be relied on by the MORETON BAY REGIONAL COUNCIL and others.
 Certification for Stage 20B by D.L.H. on 31/05/19
 For: EMPOWER ENGINEERS & PROJECT MANAGERS Pty Ltd
 RPEQ No: 5694




EMT.A
 RP105062

LEGEND

6.2	AS CONSTRUCTED CONTOURS (Interval 0.2m)
	RETAINING WALL

A1	A	28/05/2019	ORIGINAL	JMc	JMc				
	INDEX	DATE	REVISIONS	DRAWN	CHECKED	PASSED	INITIALS	DATE	

DRAWN	JMc	28/05/2019
CHECKED	JMc	28/05/2019
PASSED		



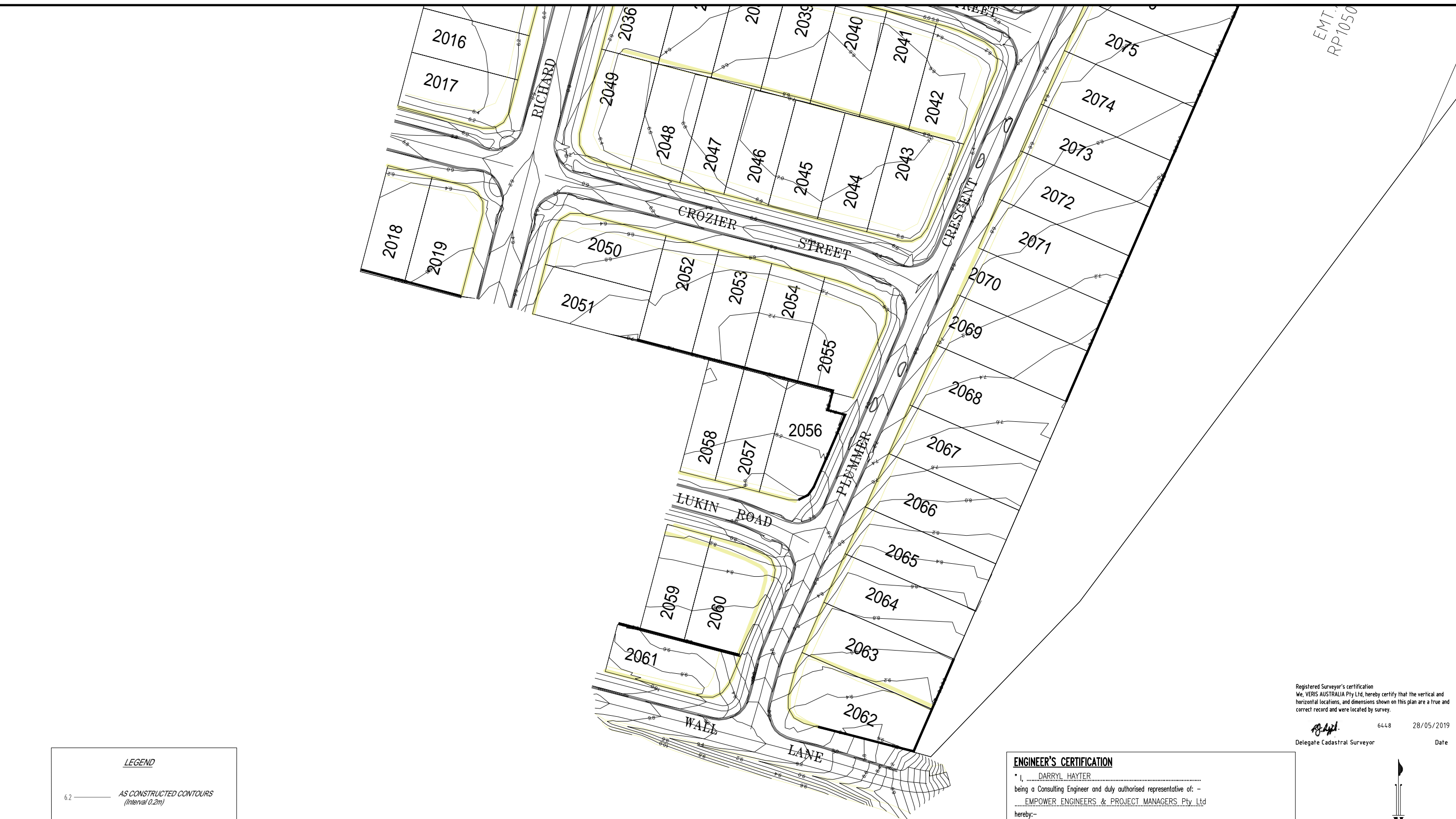
BRISBANE PROSERPINE
 (07) 3666 4700 (07) 4945 1722
 MACKAY CAIRNS
 (07) 4661 2011 (07) 4611 6122
 VERIS.COM.AU
 ACN: 654 671 374
 Queensland Surveying Pty Ltd, a Veris Company



MORETON BAY REGIONAL COUNCIL
 CABOOLTURE DISTRICT OFFICE
 2 HASKING STREET CABOOLTURE QLD 4510
 PO BOX 159 CABOOLTURE QLD 4510
 Telephone: (07) 5433 0100
 Fax: (07) 5433 4000

DA/36071/2018/V23R
 STAGE 20B
 CAPESTONE ESTATE
 AS CONSTRUCTED
 EARTHWORKS

SHEET 1 OF 2 SHEETS	SCALE 1:500
REVISION DATE	REVISION
DISCIPLINE CODE	C
DRAWING NO.	30105-20B100 AE01 (A)



EMT.
RP 1050

LEGEND

6.2 ——— AS CONSTRUCTED CONTOURS
(Interval 0.2m)

————— RETAINING WALL

COORDINATE DATUM NOTE:
 HORIZONTAL COORDINATES(E,N) SUPPLIED ARE MAPPING GRID OF AUSTRALIA(MGA), ZONE 56 BASED ON THE UNIVERSAL TRANSVERSE MERCATOR PROJECTION AND THE GEOCENTRIC DATUM OF AUSTRALIA 1994.
 HORIZONTAL DATUM DERIVED FROM PSM160605, E 4 964 34.400, N 70504.02.659.
 LEVELS SUPPLIED ARE ON THE AUSTRALIAN HEIGHT DATUM(AHD)
 LEVEL DATUM DERIVED FROM PSM160605 RL 20.016 (AHD)

ENGINEER'S CERTIFICATION

I, DARRYL HAYTER
 being a Consulting Engineer and duly authorised representative of: -
EMPOWER ENGINEERS & PROJECT MANAGERS Pty Ltd
 hereby:-
 # certify the information contained in this drawing is an accurate "as constructed" representation of the works;
 # accept responsibility for the "as constructed" information contained in this drawing; and
 # acknowledge the "as constructed" information contained in the drawing may be relied on by the MORETON BAY REGIONAL COUNCIL and others.
 Certification for Stage 20B by D. L. H. P. on 31/05/19
 For: EMPOWER ENGINEERS & PROJECT MANAGERS Pty Ltd
 RPEQ No: 5694


Registered Surveyor's certification
 We, VERIS AUSTRALIA Pty Ltd, hereby certify that the vertical and horizontal locations, and dimensions shown on this plan are a true and correct record and were located by survey.
D. H. P. 6448 28/05/2019
 Delegate Cadastral Surveyor Date



PSM160605
 E: 4 964 34.400
 N: 70504.02.659
 RL: 20.016m

A1	INDEX	DATE	REVISIONS	DRAWN	CHECKED	PASSED
	A	28/05/2019	ORIGINAL	JMc	JMc	

DRAWN	JMc	28/05/2019
CHECKED	JMc	28/05/2019
PASSED		
INITIALS		DATE



BRISBANE PROSERPINE
 (07) 3666 4700 (07) 4945 1722
 MACKAY CAIRNS
 (07) 4663 2011 (07) 4581 6122
 VERIS.COM.AU
 ACN: 654 671 374
 Queensland Surveying Pty Ltd, a Veris Company



MORETON BAY REGIONAL COUNCIL
 CABOOLTURE DISTRICT OFFICE
 2 HASKING STREET CABOOLTURE QLD 4510
 PO BOX 159 CABOOLTURE QLD 4510
 Telephone: (07) 5433 0100
 Fax: (07) 5433 4000

DA/36071/2018/V23R
 STAGE 20B
 CAPESTONE ESTATE
 AS CONSTRUCTED
 EARTHWORKS

SHEET 2 OF 2 SHEETS	SCALE 1500
REVISION DATE	REVISION
DISCIPLINE CODE	C
DRAWING NO.	30105-20B100 AE01 (A)